

European Association of Geographers (EUROGEO)

Karl Donert, President EUROGEO,

Director: European Centre of Excellence: digital-earth.eu

eurogeomail@yahoo.co.uk

Olomouc University, Czech Republic, November 10-12 2014



INVESTMENTS
IN EDUCATION
DEVELOPMENT





EUROGEO



- European Association of Geographers legally based in Belgium
- International NGO – established 1979 by the European Commission to network geographers
- A professional association for geo- scientists and related areas
- Strong expertise in **networking, evaluation, research**





EUROGEO: geo-education projects

- **Networking:** Digital-earth.eu
- **Tools:** I-Use
- **Training:** iGuess & iGuess2
- **Concepts:** Spatial Citizenship
- **Careers:** GeoSkills Plus
- **Leadership:** GeoCapabilities






Conference 2015



Communicating Geography: serving our world

21-22 May 2015, Ankara, Turkey

Venue: Ankara, Turkey
<http://www.eurogeography.eu>



about

The principal aims of EUROGEO are to advance the status of geography by: organising events and activities for members producing publications for members supporting geographers in their jobs and careers identifying and promoting good practise lobbying at European and national level giving advice on geography making recommendations to decision makers EUROGEO promotes the European dimension in geographical education as a contribution towards the development of...



Visit www.eurogeography.eu to find out more





Monthly e-newsletter

Latest news from the European Association of Geographers

[View this email in your browser](#)



Latest Geo News

Welcome to the latest newsletter from EUROGEO

The newsletter brings information about an **award winning geographer**, the latest issue of the **European Journal of Geography**, news on the **2015 EUROGEO conference** and the release of **global high resolution data sets**. The work of EUROGEO is highlighted in the Council of Europe and as part of the **GeoSkills Plus project**. This month you can also find out about a new book on **Teaching and Learning with Geo-media**, the **Barbara Petchenik Map Competition**, the **T3G institute** and **International Mountain Day**.

Send items for the next newsletter to eurogeomail@yahoo.co.uk

Share Tweet Share Forward







European Journal of Geography

<http://www.eurogeographyjournal.eu>

“A fine journal with excellent and widely cited papers on European geography”

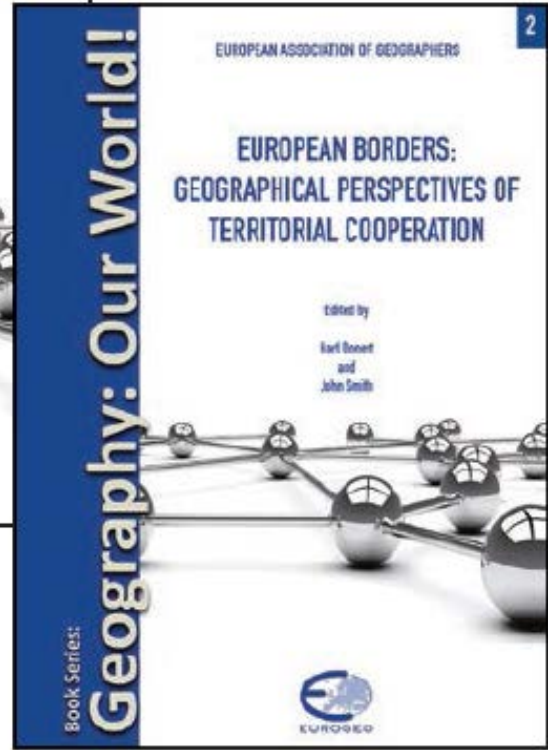

The SCOPUS Evaluation Team (2014)

Translating the vital work of geo-scientists into the policy arena






Promoting Geography






PROJECTS AND MORE RESEARCH

NETWORKING





KARL DONERT ON TWITTER

 RT @GeoSkills_Plus #Geography hits all of these!! "10 Skills The Workforce of the Future Will Need" @GeoSkills_Plus <http://t.co/eoaYuPXGaD> about 1 hour ago

Karl Donert
www.eurogeography.eu
eurogeomail@yahoo.co.uk
LinkedIn : Facebook

@karldonert
innovativelearning.co.uk



EU Digital Agenda: where does education really fit in?



Spatial Citizenship

October 17, 2014 / 0
Comments / in News
/ by ilo_admin

CATEGORIES

Articles
Featured
Frontpage Article
Images