

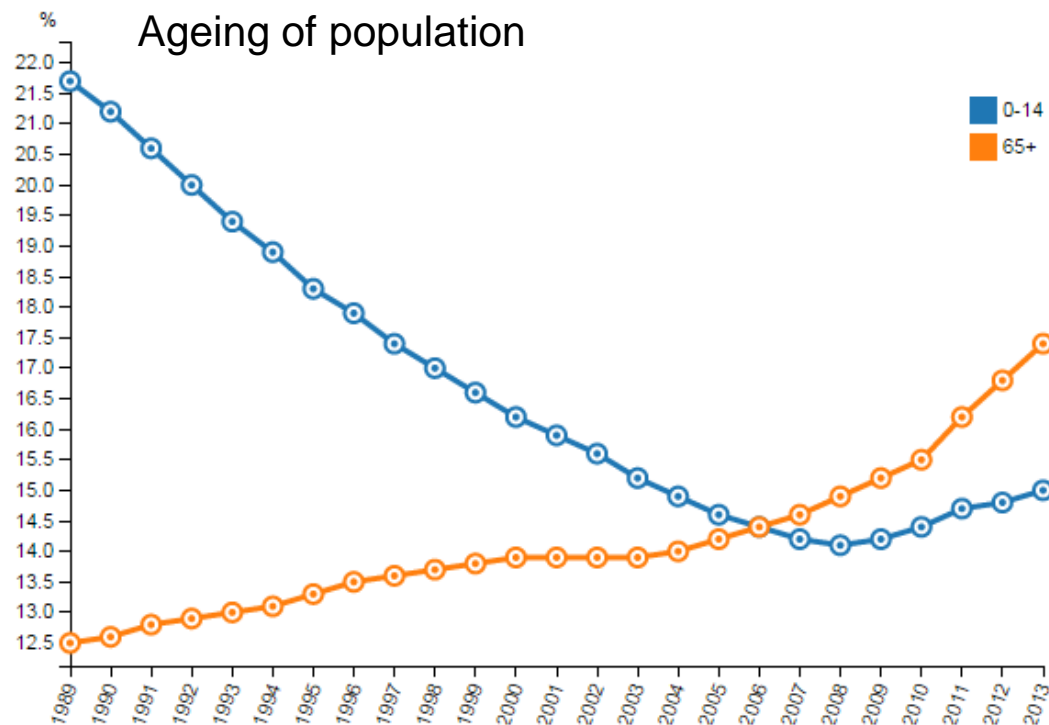
# SPATIO-TEMPORAL ACCESSIBILITY ANALYSIS OF SOCIAL SERVICES OF KARLOVY VARY REGION

Pavla Dědková



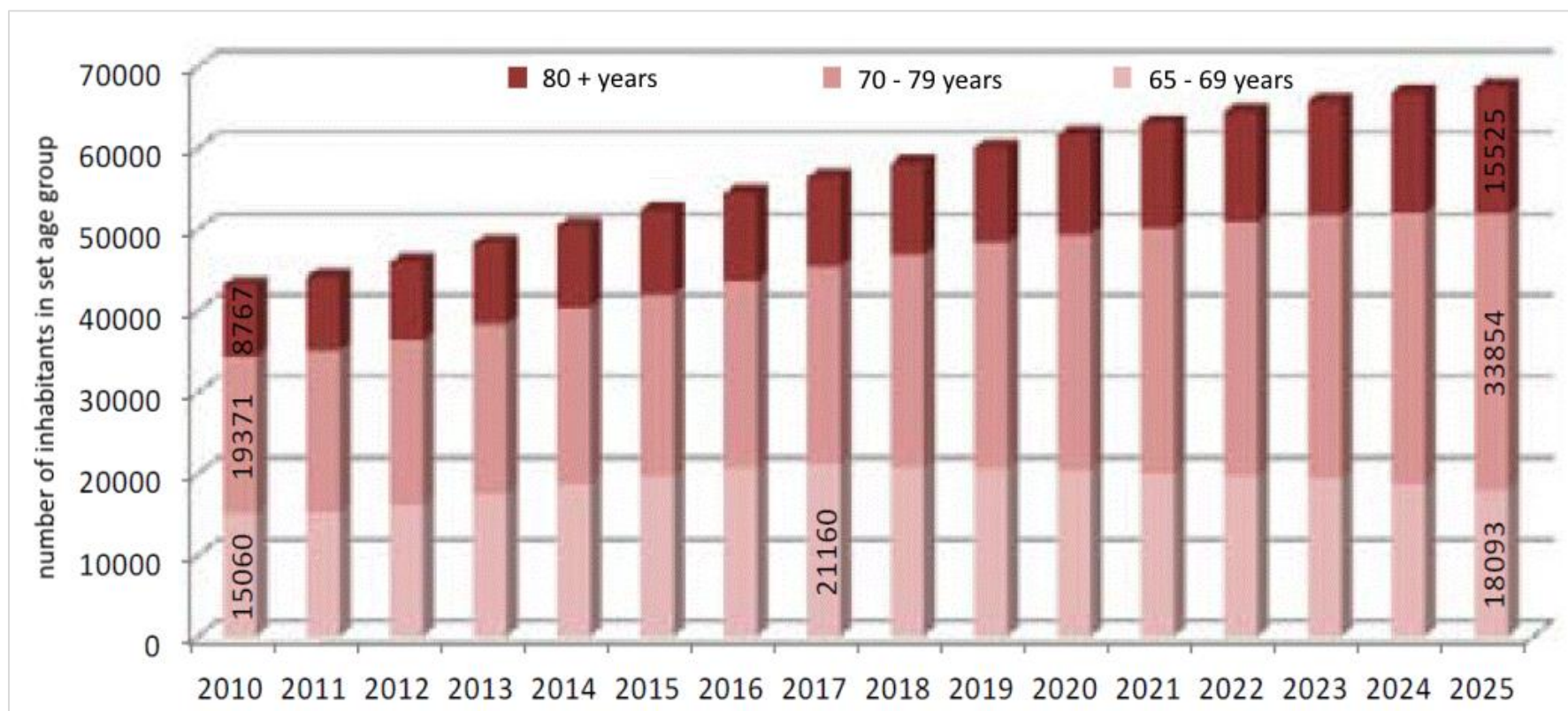
StatGis Team

INVESTMENTS IN EDUCATION DEVELOPMENT



	2005	2006	2007	2008	2009	2010	2011	2012
<b>Region total</b>	39 238	40 065	41 038	42 119	43 228	44 261	46 155	48 400
<b>Karlovy Vary</b>	17 169	17 410	17 367	17 768	18 215	18 621	19 362	20 144
<b>Sokolov</b>	10 828	11 166	11 498	11 884	12 222	12 500	13 026	13 727
<b>Cheb</b>	11 421	11 498	12 173	12 647	12 791	13 140	13 767	14 529

# Karlovy Vary region



# Social services for seniors

---

2 762 providers

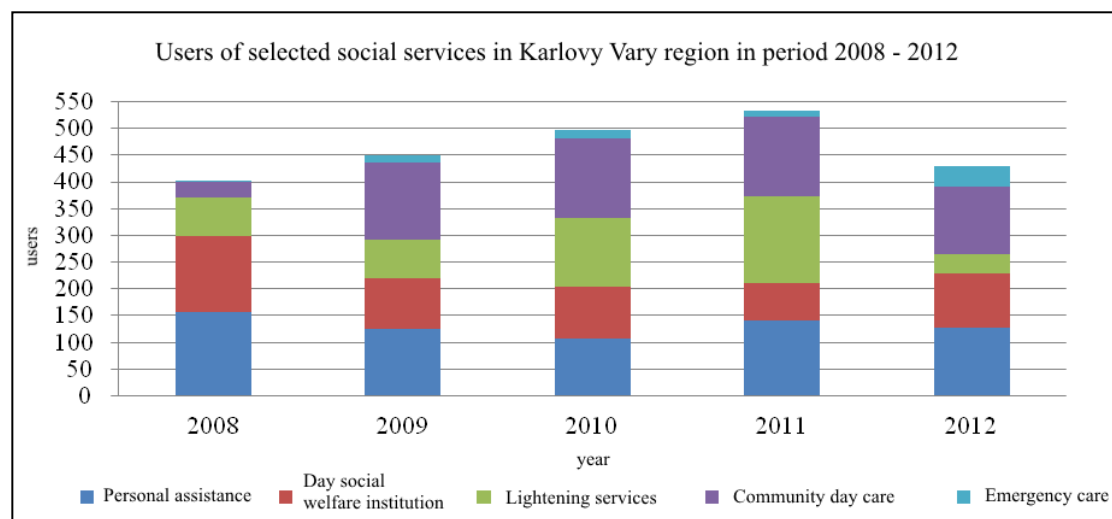
10,5% seniors

480 rest homes

37 777 beds

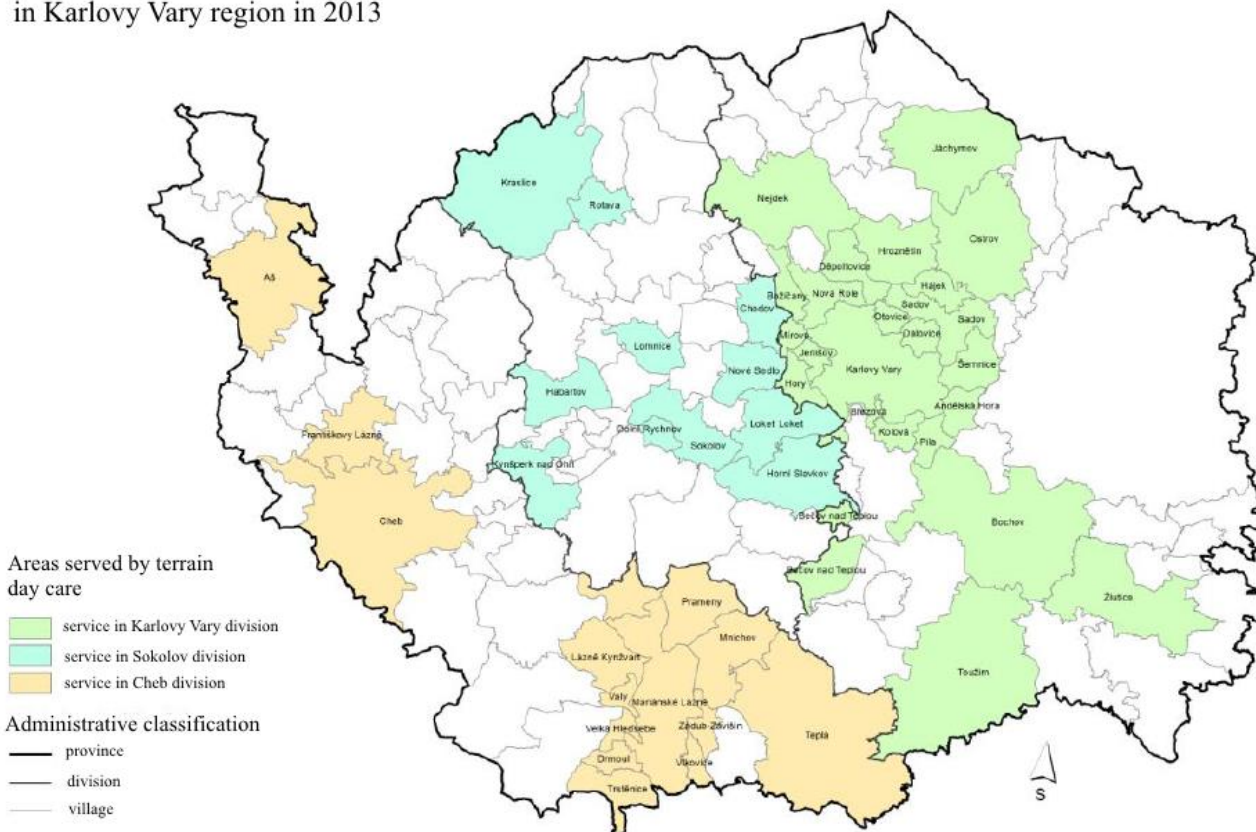
Field/ ambulant/ residential

Type of service	Karlovy Vary	Sokolov	Cheb	TOTAL
Day care	7	8	5	20
Rest homes	5	3	8	16
Social services offered in medical and hospital services	2	3	4	9
Skilled social consultancy	2	1	2	5
Personal assistance	2	2	1	5
Day social welfare institution	2		1	3
Lightening services	1		2	3
Emergency care	2			2
Community day care			1	1
Actuate services for seniors and persons with handicap			1	1
Weekly social welfare institutions	1			1
Homes with individual regime		1		1
<b>TOTAL</b>	<b>24</b>	<b>18</b>	<b>25</b>	<b>67</b>



# Field services

AREAS SERVED BY DAY CARE  
in Karlovy Vary region in 2013



Zdroj: Střednědobý plán sociálních služeb v Karlovarském kraji v letech 2014 - 2017  
Podklad: ArcCR500

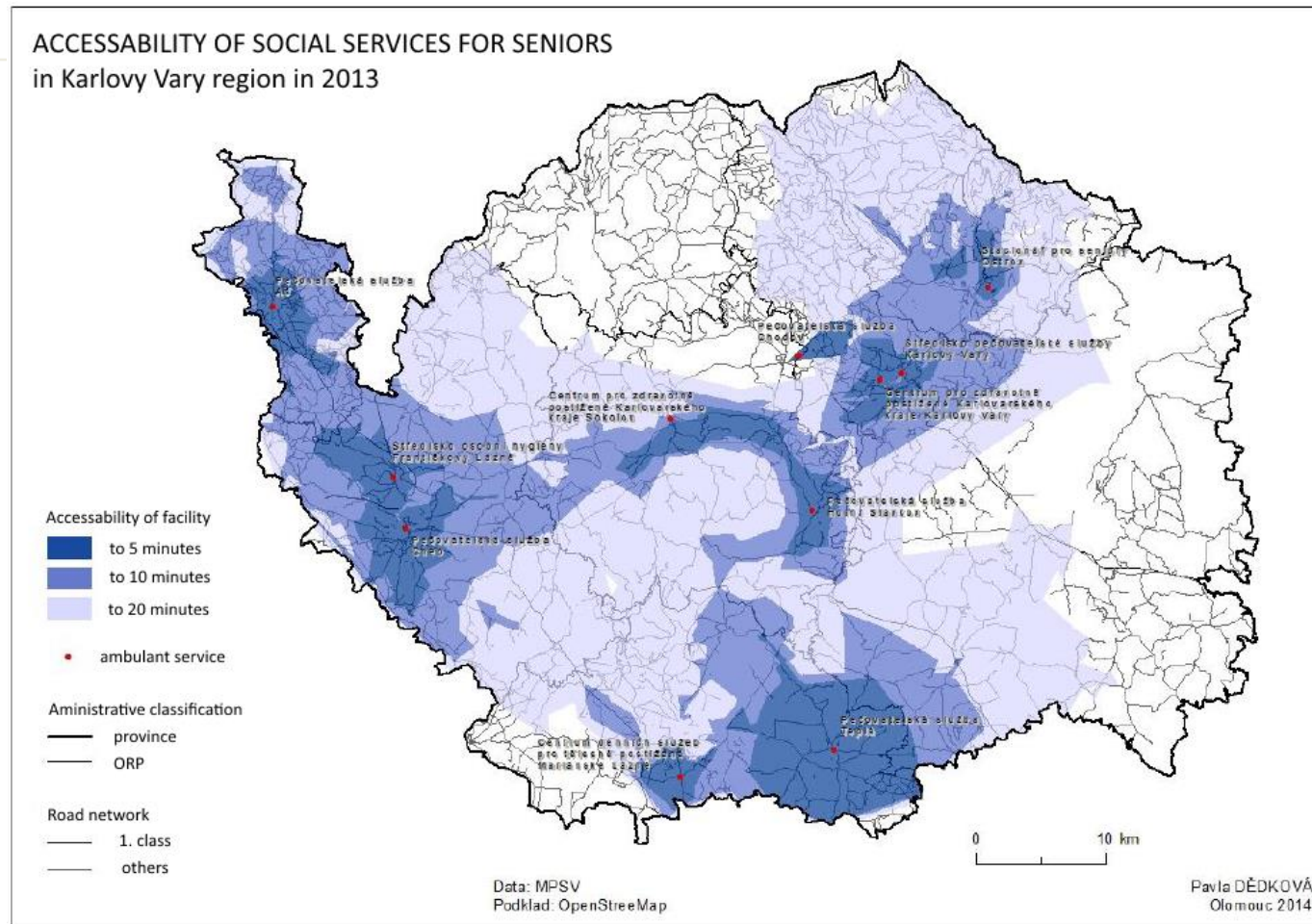
	Number of urban areas	Number of inhabitants	65+
Urban areas with field day care	48	244 918	37 742
Urban areas without field day care	84	50 677	6 796

# Ambulant services

Service	Address	Opening hours	Closest stop	Distance to stop	
<b>Správa zdravotních a sociálních služeb Cheb</b>	Dřevařská 2137/13 Cheb	dle objednávek	nejbližší zastávka 1,3km		
<b>Centrum pro zdravotně postižené Karlovarského kraje</b>	Rokycanova 1756 Sokolov	po,st:8–12, 13–16; ut,ct:8–12,13–15; pa:8–12	Poliklinika	50 m	MHD Sokolov
<b>Centrum pro zdravotně postižené Karlovarského kraje</b>	Sokolovská 119/54 Karlovy vary	po,st:8–12, 13–17; ut,ct:8–12,13–16; pa:8–12	Elite	180 m	MHD Karlovy Vary
<b>Centrum pro zdravotně postižené Karlovarského kraje</b>	Májová 582/19 Cheb	po,st:8–12, 13–16; ut,ct:8–12,13–15; pa:8–12	Městské sady	260 m	MHD Cheb
<b>Oblastní charita Ostrov</b>	U Nemocnice 1202 Ostrov	po–pá:7–17	Ostrov, nemocnice	700m	MHD Ostrov
<b>Městské zařízení sociálních služeb</b>	Severní 5 Karlovy Vary	po–pá:11–13	U kostela	300 m	MHD Karlovy Vary

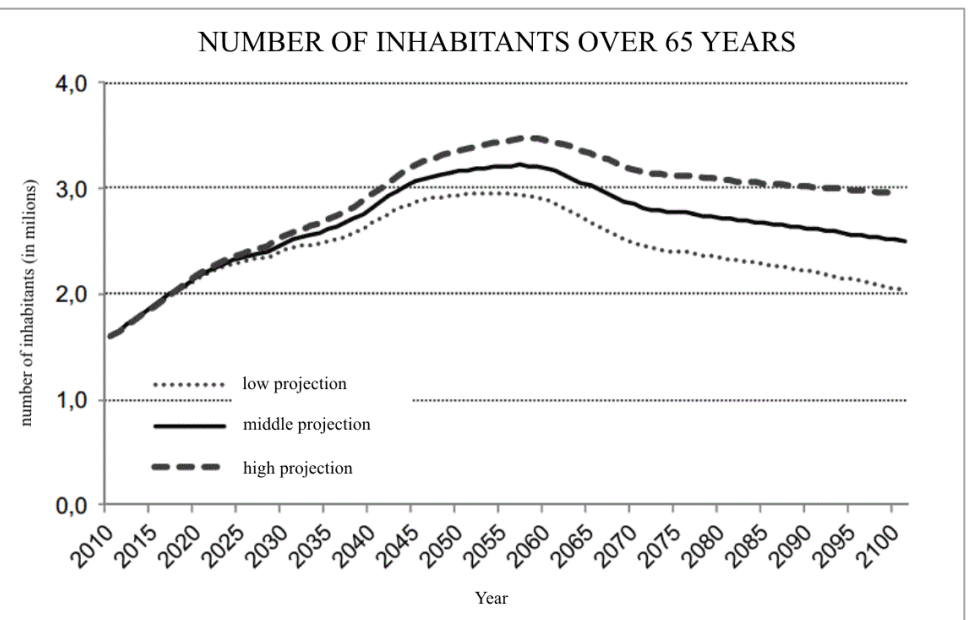
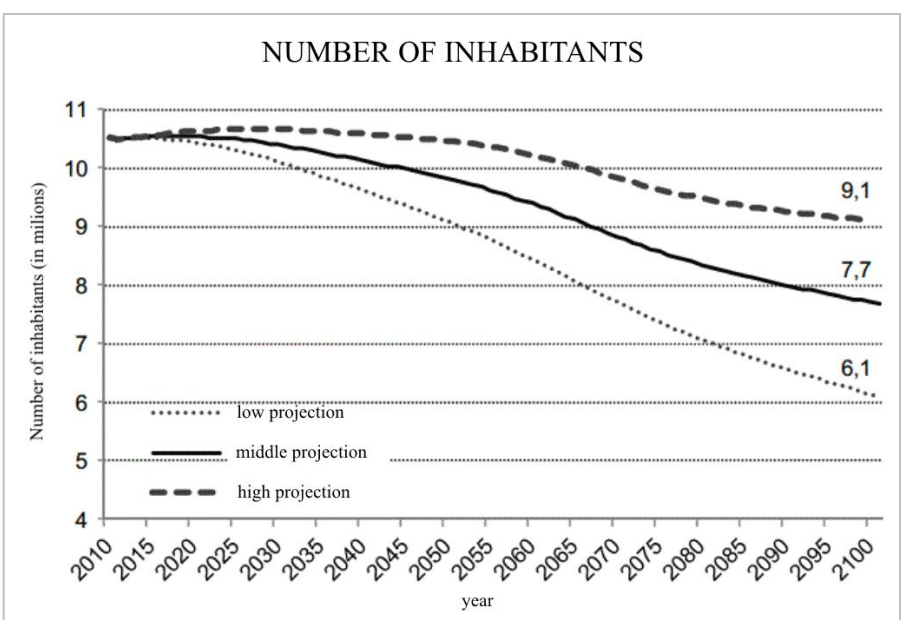


# Ambulant services

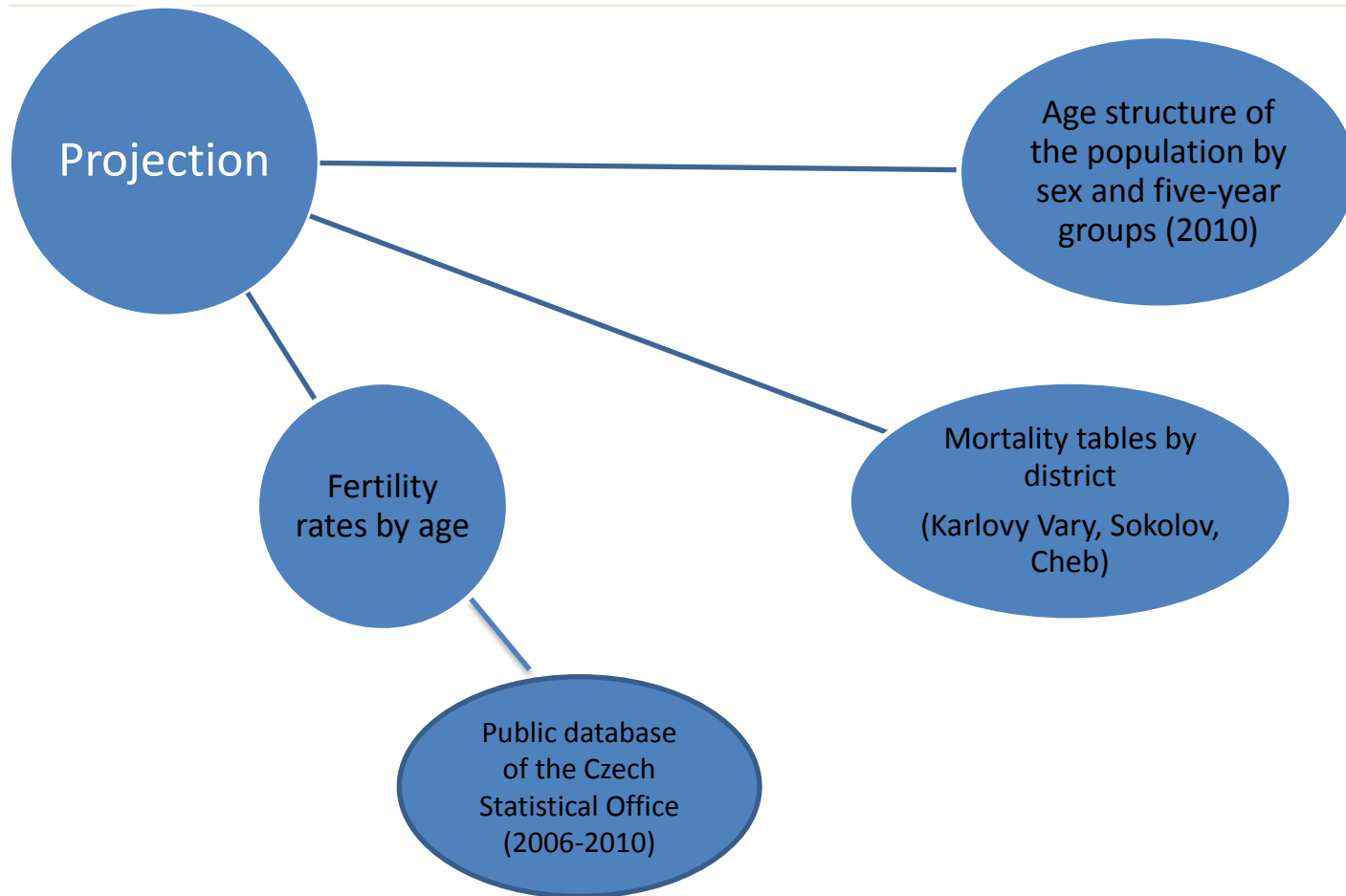




# Projection of the Czech Republic

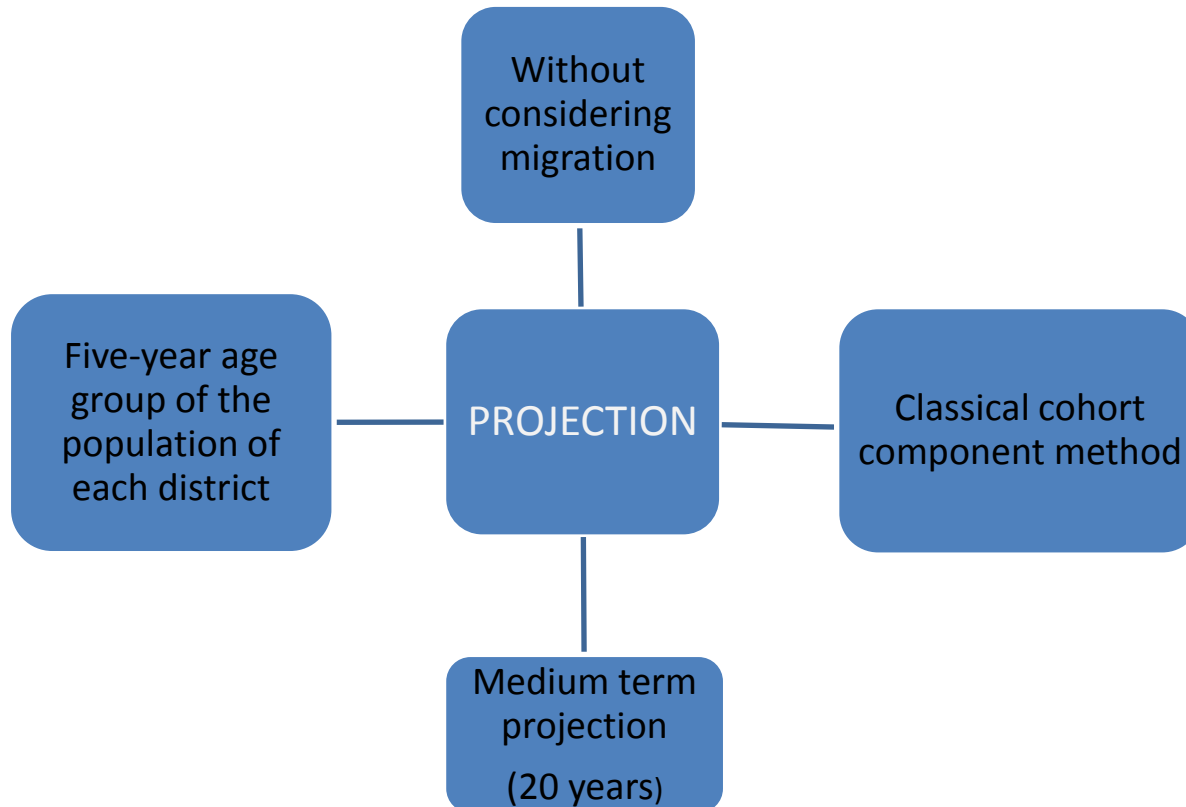


# Projection of Karlovy Vary region

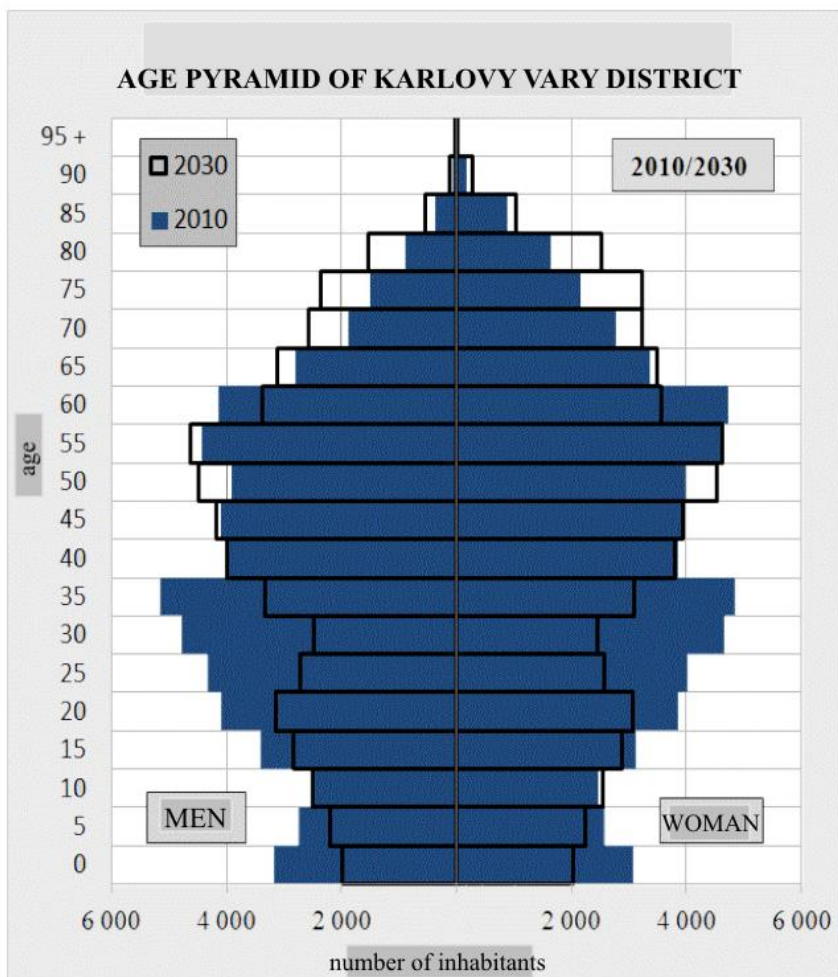


# Projection of Karlovy Vary region

---



# Results of projection



	Number of facilities 2013	Number of clients 2013	Pottential number of clients 2030
<b>Residential</b>	28	1 097	1 412
<b>Ambulant</b>	16	1 438	1 859
<b>Field</b>	31	3 177	4 075
<b>Total</b>	<b>75</b>	<b>5 709</b>	<b>7 346</b>

	Workers 2013	Number of clients to one worker 2013	Pottential number of workres 2030
Karlovy Vary	447	5,3	561
Sokolov	366	3,1	485
Cheb	587	3,7	782
<b>Total</b>	<b>1 400</b>	<b>3,36</b>	<b>1 828</b>



INVESTMENTS IN EDUCATION DEVELOPMENT

# Building of Research Team in the Field of Environmental Modeling and the Use of Geoinformation Systems with the Consequence in Participation in International Networks and Programs

Registry number: CZ.1.07/2.3.00/20.0170

The authors gratefully acknowledge the support by] the Operational Program Education for Competitiveness - European Social Fund (project CZ.1.07/2.3.00/20.0170 of the Ministry of Education Youth and Sports of the Czech Republic).